

PLAT 129

PLAT 126

PLAT 131

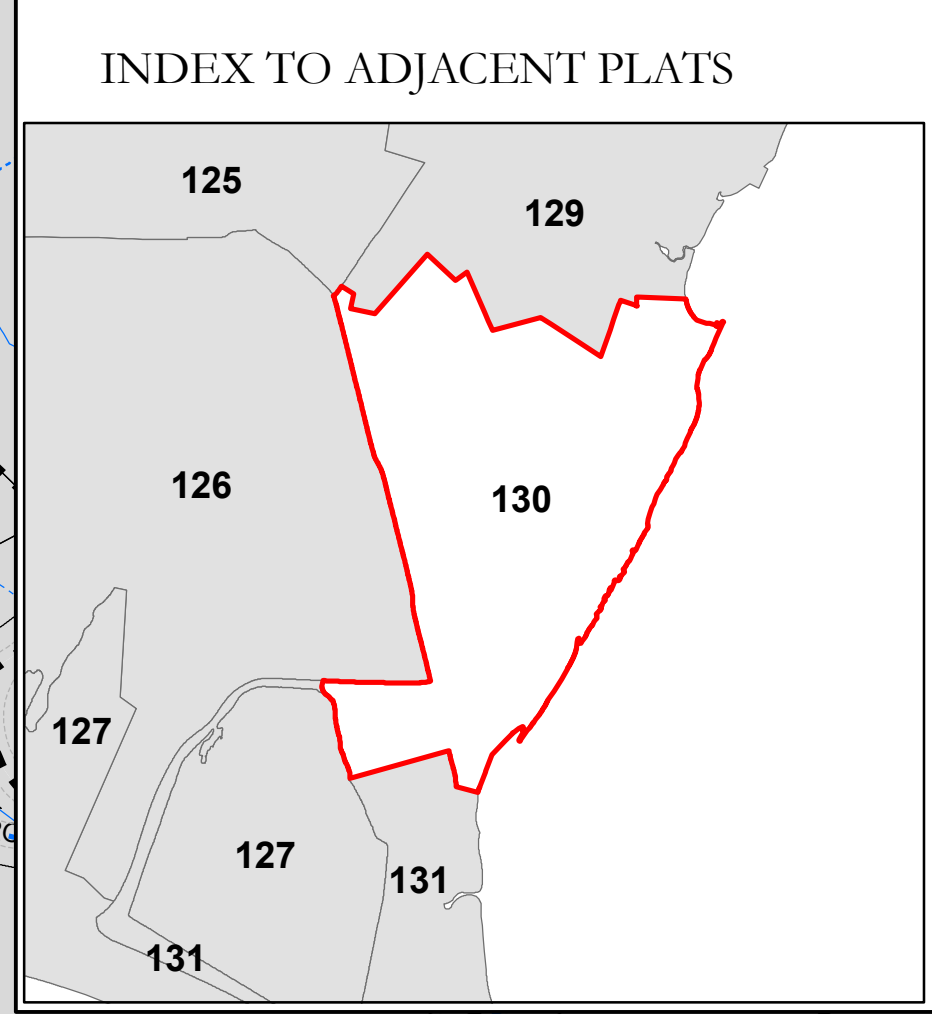
S-AKONNET RIVER

R-40

R-60


R-60

OS





- Legend**
- Parcel Boundary
 - Plat Boundary
 - Private Roads
 - Cemetery
 - Easement
 - Zoning District Boundary
 - Traffic Sensitive Zoning District Boundary
 - Watershed Protection District Zone 1
 - Watershed Protection District Zone 2
 - Zoning Amendments

Parcel Information as of 01/01/2016
Zoning Current Through 01/01/2016
 Note: This map is for assessment purposes only and is not valid for legal description or conveyance. It is not the product of a Professional Land Survey.
 Last Updated: January 1, 2016 D. Pflaumer



SCALE

TOWN OF MIDDLETOWN
RHODE ISLAND

Plat 130