

NARRAGANSETT BAY

PO 55

TOWN OF PORTSMOUTH

PO 60A

PLAT 110

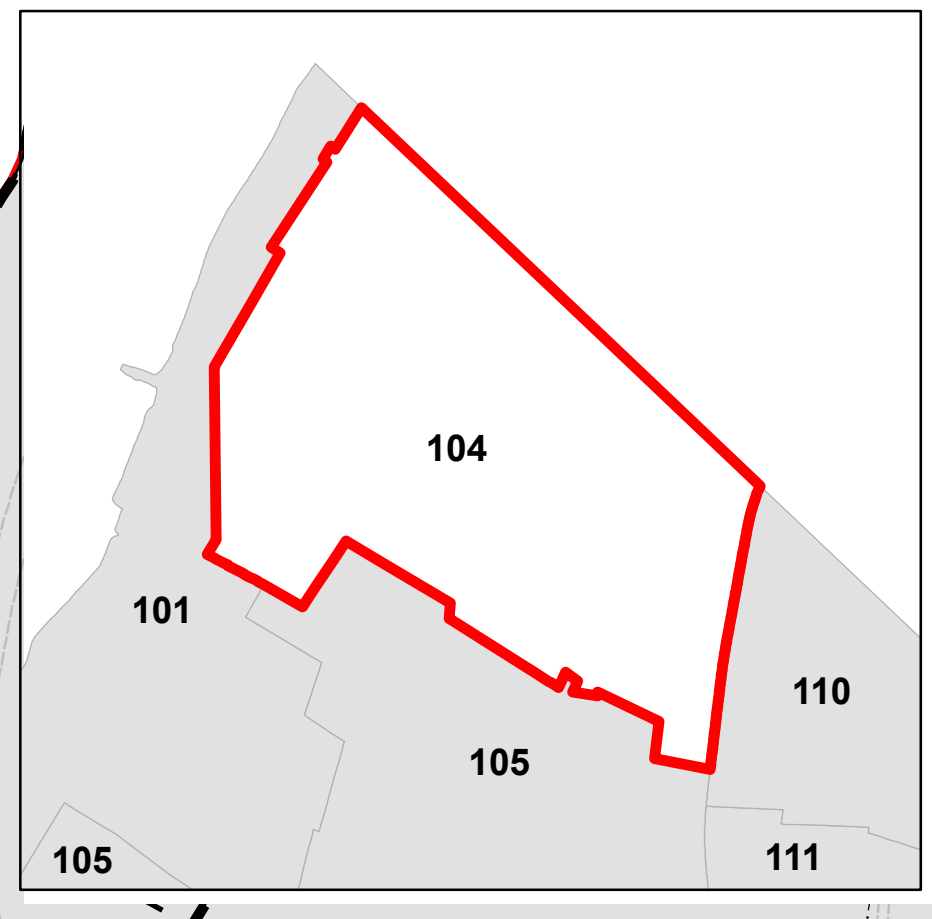
US GOVERNMENT
US NAVAL STATION
Part of 101 20

PLAT 101

PLAT 105

PLAT 111


INDEX TO ADJACENT PLATS




- Legend**
- Parcel Boundary
 - Plat Boundary
 - Private Roads
 - Cemetery
 - Easement
 - Zoning District Boundary
 - Traffic Sensitive Zoning District Boundary
 - Watershed Protection District Zone 1
 - Watershed Protection District Zone 2
 - Zoning Amendments

**Parcel Information as of 12/31/2014
Zoning Current Through 6/15/2015**

Note: This map is for assessment purposes only and is not valid for legal description or conveyance. It is not the product of a Professional Land Survey.
Last Updated: 6/2015 AR



SCALE
0 200 400 Feet



TOWN OF MIDDLETOWN
RHODE ISLAND

Plat 104