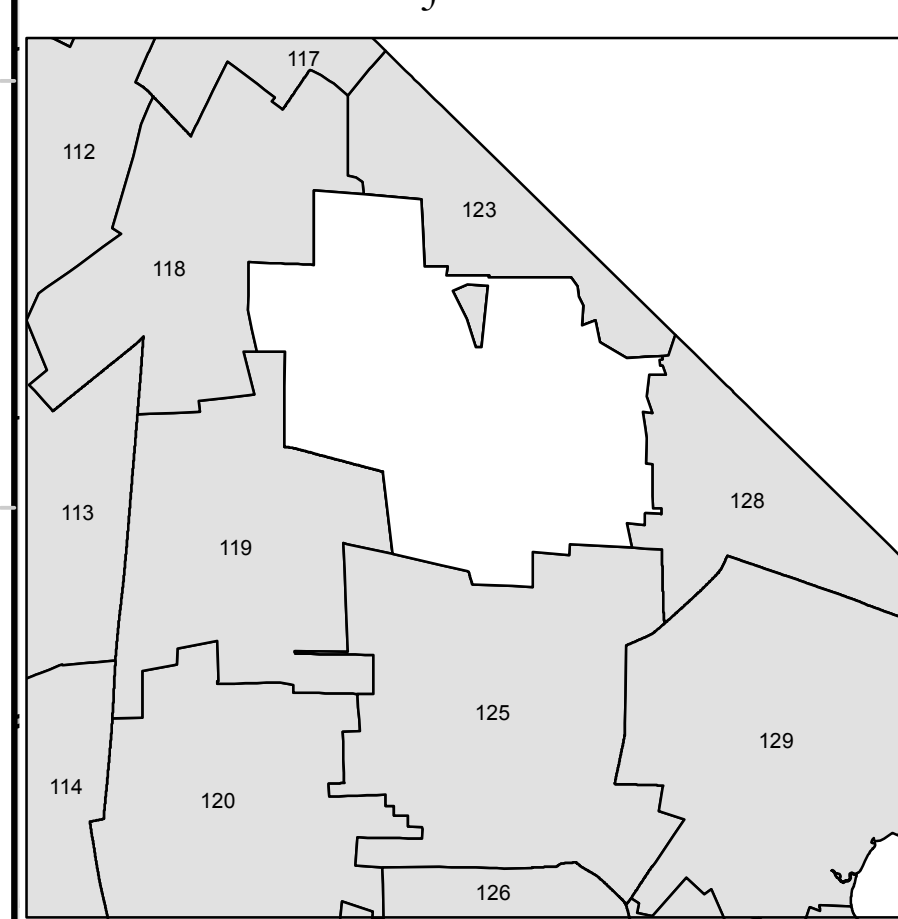



INDEX TO ADJACENT PLATS




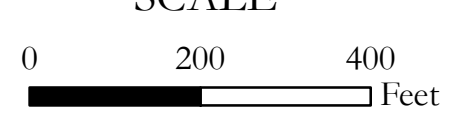
- Legend**
- Zoning District Boundary
 - Traffic Sensitive Zoning District Boundary
 - Zoning Amendments
 - Watershed Protection District Zone 1
 - Watershed Protection District Zone 2
 - Easement
 - Private Road
 - R.I. Historical Cemetery

Note: This map is for assessment purposes only and is not valid for legal description or conveyance. It is not the product of a Professional Land Survey. Prepared By: Middletown Geographic Information System AR 10/2011

Includes Zoning Amendments through 10/31/2011
Parcel Information as of 12/31/2010



SCALE



TOWN OF MIDDLETOWN
RHODE ISLAND

Plat 124