

US GOVERNMENT
US NAVAL STATION

PLAT 101

PLAT 102

PLAT 107SE

PLAT 108N-W

NE 2


INDEX TO ADJACENT PLATS

Legend


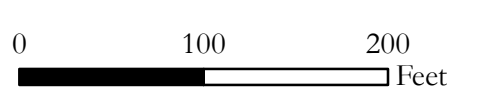
- R.I. Historical Cemetery
- Private Road
- Easement
- Watershed Protection District 2
- Watershed Protection District 1
- Zoning Amendments
- Zoning District Boundary
- Traffic Sensitive Zoning District Boundary

Note: This map is for assessment purposes only and is not valid for legal description or conveyance. It is not the product of a Professional Land Survey. Prepared By: Middletown Geographic Information System AR 10/2011

Includes Zoning Amendments through 10/31/2011
Parcel Information as of 12/31/2010



SCALE



TOWN OF
MIDDLETOWN
RHODE ISLAND

Plat 103 & 107SW

